

Flamborough

ROADS

- Expressway with interchange
- Provincial Highway
- Hamilton Regional Roads
- Other County Roads
- Other Through Road (PAVED)
- Side Road (PAVED / GRAVEL)
- Dirt Road / Private Road
- Railway

LAND USES

- Residential (Built-up) Area
- Industrial Area
- Commercial Area
- Public Park
- Private Park or Camp
- Cemetery or Golf Course
- Institutional and Government
- Utilities or Public Works

SYMBOLS & LANDMARKS

- Hospital
- Police / Fire Station
- Point of Interest
- Religious Bldg.
- Municipal Office
- School
- Post Office
- Municipal Boundary
- Regional Boundary
- Airfield

RECREATION

- Arena
- Community Centre
- Swimming Pool
- Baseball Diamond
- Playing Field
- Hiking Trail
- Provincial Park
- Conservation Area

Scale 1:100,000 (1cm=1km)

To order additional copies of this map, contact Joe at **ProActive Maps**
 11 Ellen St., Freelon
 Ontario L0R 1K0
 905-659-4272
 1-877-MAPS-R-US

A ProActive Map OF
Flamborough
 Waterdown
 Carlisle Freelon Greensville Kilbride
 Lynden and Millgrove

- Detailed, full-colour road map of the entire town
- Indexed street maps of main communities
- Guide to recreation facilities



Flamborough Communities

Carlisle	B7
Christies Corners	E7
Clappisons Corners	D9
Copetown	F6
Flamboro Centre	C8
Freelon	B7
Greensville	E7
Harpers Corners	C7
Hayesland	D7
Kirkwall	C5
Lynden	F5
Millgrove	D8
Mountsberg	B7
Orkney	E6
Peters Corners	E6
Rock Chapel	D8
Rockton	D5
Sheffield	D4
Strabane	C7
Troy	E4
Valens	C5
Waterdown	D9
West Flamborough	E7
Westover	D6

Emergency
 Police, Fire, Ambulance
 Call 9-1-1

O.P.P. 1-888-310-1122 / *OPP
 Non-emergency:
 Hamilton Police Service
 905-546-4925

Fire Department
 905-689-2282

Hydro
 905-689-6413

Animal Control
 905-570-2322

Hamilton Region Cons. Auth.
 905-525-2181

Halton Region Cons. Auth.
 905-336-1158

Community Services
 in Flamborough

City Hall
 905-546-CITY
 From Campbellville Area 905-634-2974
 From 519 Area Code 519-647-2577
www.hamilton.ca

Flamborough Information & Community Services
 315 Dundas St. E.
 905-689-7880
www.infoflam.on.ca

Community Centres
 Beverly 519-647-2722
 Carlisle 905-689-7283
 North Wentworth 905-689-6666

Flamborough STREET INDEX

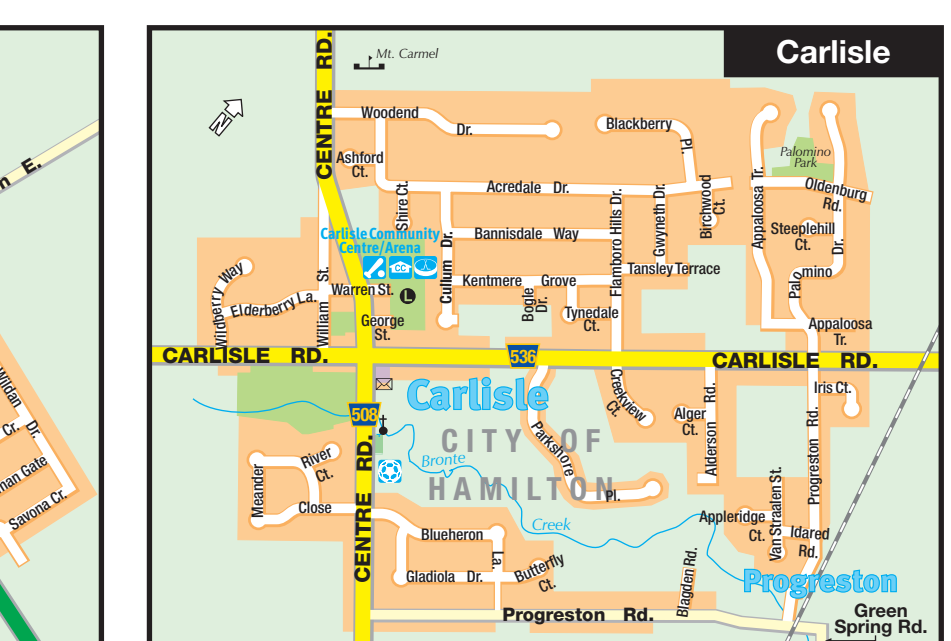
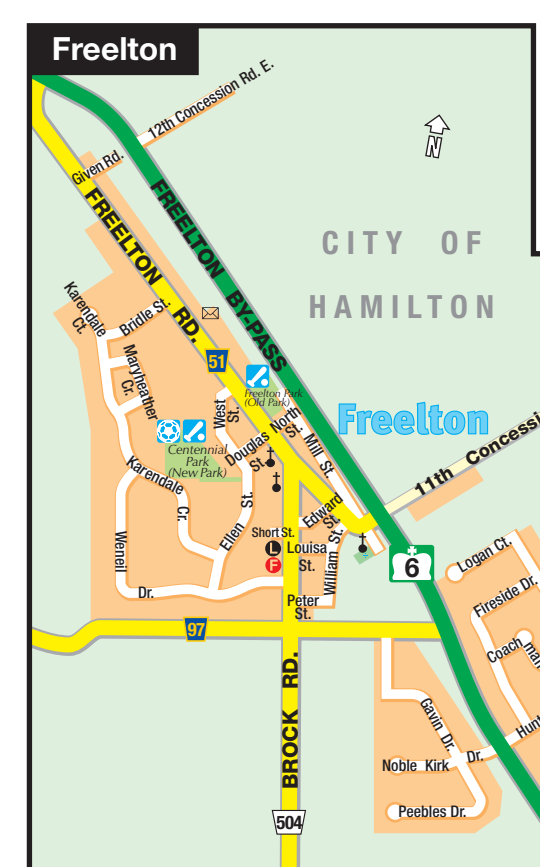
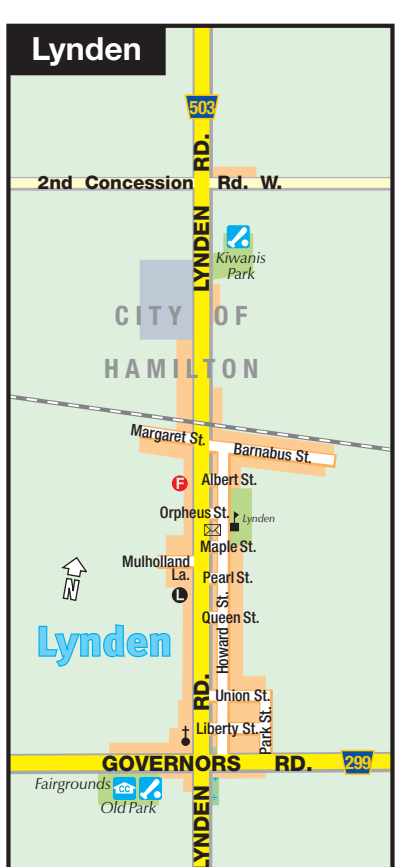
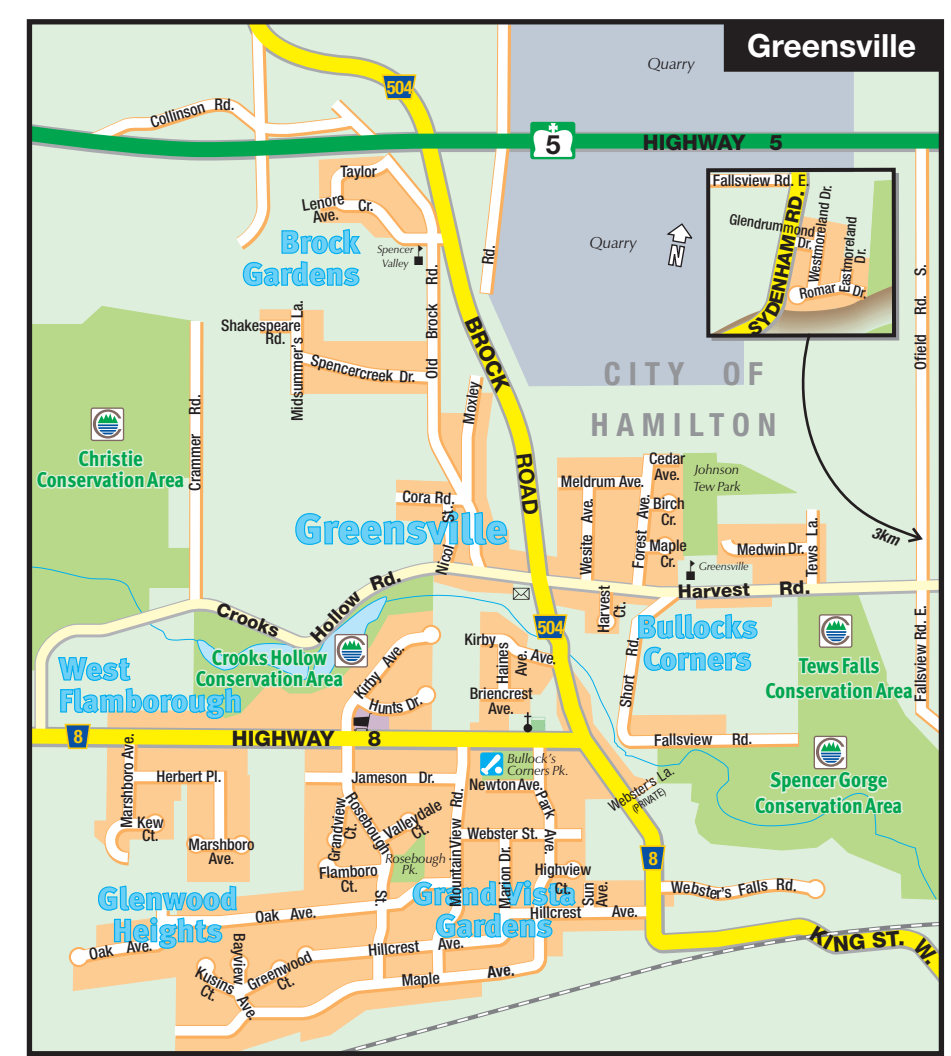
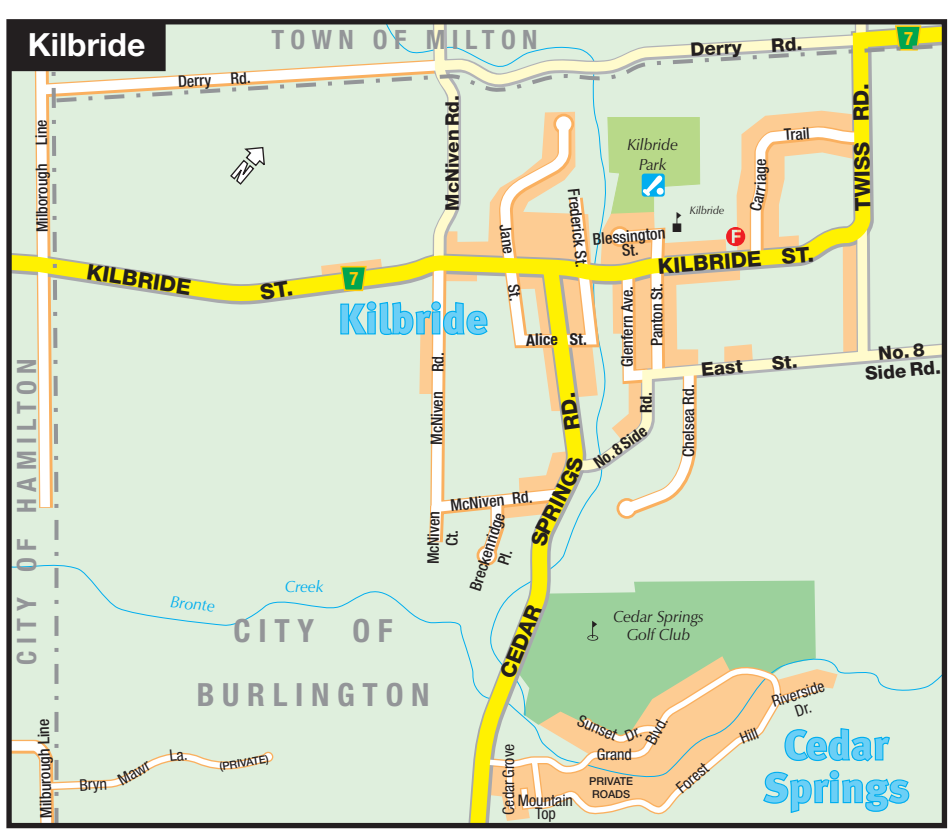
For coordinates from A to G, refer to the road map on the reverse side.

For coordinates from AA to CC, refer to the Waterdown map.

The other 3 letter codes refer to the inset maps of the following communities:

- CAR - Carlisle
- FRE - Freeton
- GRN - Greensville
- KIL - Kilbride
- LYN - Lynden
- MIL - Millgrove

NUMBERED ROADS	Other Roads	Other Roads	Other Roads
1st Line	Bayview Ave.	GRN	Cedar Grove
2nd Line	Beaumaris Ct.	AA 3	Cedar Springs Ct.
3rd Line	Bell School Line	AA 3	Cedar Springs Rd.
4th Line	Berry Hill Ave.	BB 3	Centre Rd.
5th Line	Best Ave.	CC 1	Centre Rd. (Camb.)
6th Line	Bethel Church Rd.	F 4	Centre Rd.
7th Line	Betty Ave.	D 8	Centre Rd.
8th Line	Beverly St.	E 3	Chatsworth Cr.
9th Line	Beverly Glen Dr.	E 6	Cheese Factory Rd.
10th Line	Binkley Rd.	MIL	Chelsea Rd.
11th Line	Binkley Rd. (Anc.)	F 7	Chesapeake Dr.
12th Line	Birch Cr.	GRN	Chudleigh St.
13th Line	Birkwood Ct.	CAR	Chudleigh St.
14th Line	Bishop St.	B 2	Church St.
15th Line	Bishop St.	B 2	Church St.
16th Line	Blair Rd.	C 1	Churchill Ave.
17th Line	Blissington St.	C 1	Clappison's Cut
18th Line	Blond Line	AA 3	Clappison's Cut
19th Line	Blue Jay Ct.	BB 3	Clayton Rd.
20th Line	Blueheron Lane	CAR	Clyde Rd.
21st Line	Book Rd. E.	G 6-8	Clydebank Dr.
22nd Line	Book Rd. W.	G 6-8	Clydebank Dr.
23rd Line	Boulding Ave.	BB 3	Clydebank Dr.
24th Line	Braunton Rd.	BB 3	Clydebank Dr.
25th Line	Bran St.	C 10	Clydebank Dr.
26th Line	Breckenridge Pl.	KIL	Clydebank Dr.
27th Line	Brian Blvd.	AA 2	Clydebank Dr.
28th Line	Briar St.	GRN	Clydebank Dr.
29th Line	Briarcrest Ave.	GRN	Clydebank Dr.
30th Line	Britannia Rd.	A 9, B 9-9	Clydebank Dr.
31st Line	Brock Rd.	B-D 7	Clydebank Dr.
32nd Line	Brock Rd.	B-D 7	Clydebank Dr.
33rd Line	Brock Rd.	B-D 7	Clydebank Dr.
34th Line	Brock Rd.	B-D 7	Clydebank Dr.
35th Line	Brock Rd.	B-D 7	Clydebank Dr.
36th Line	Brock Rd.	B-D 7	Clydebank Dr.
37th Line	Brock Rd.	B-D 7	Clydebank Dr.
38th Line	Brock Rd.	B-D 7	Clydebank Dr.
39th Line	Brock Rd.	B-D 7	Clydebank Dr.
40th Line	Brock Rd.	B-D 7	Clydebank Dr.
41st Line	Brock Rd.	B-D 7	Clydebank Dr.
42nd Line	Brock Rd.	B-D 7	Clydebank Dr.
43rd Line	Brock Rd.	B-D 7	Clydebank Dr.
44th Line	Brock Rd.	B-D 7	Clydebank Dr.
45th Line	Brock Rd.	B-D 7	Clydebank Dr.
46th Line	Brock Rd.	B-D 7	Clydebank Dr.
47th Line	Brock Rd.	B-D 7	Clydebank Dr.
48th Line	Brock Rd.	B-D 7	Clydebank Dr.
49th Line	Brock Rd.	B-D 7	Clydebank Dr.
50th Line	Brock Rd.	B-D 7	Clydebank Dr.



PARKS

- Belmont BB 2
- Borers Falls C.A. E 8
- Bullock's Corners GRN
- Centennial FRE
- Christie C.A. E 7
- Crawford Lake C.A. A 8
- Dundas Valley C.A. F 7
- Flamborough Centre C 8
- Freeton FRE
- Gatesbury BB4
- Joe Lamb C 9
- Iroquoia Hts. C.A. F 8
- Kilbride (Burl.) F 5
- Kiwanis F 5
- Lowville (Burl.) A 9
- Lynden Community LYN
- Margaret St. BB4
- Memorial AA3
- Mount Nemo C.A. B 9
- Mountsberg C.A. A 7
- Palomino CAR
- Rattlesnake Point C.A. A 8
- Rockcliffe BB3
- Rosebough GRN
- Sealey BB3
- Shades Mills C.A. C 3
- Sheffield D 4
- Spencer Gorge C.A. E 8
- Strabane Community C 7
- Tiffany Falls C.A. F 8
- Valens C.A. B 5
- Westover D 6

COMMUNITY CENTRES

- Alberton G 6
- Beverly D 5
- Carlisle CAR
- Copetown E 6
- Legion BB3
- Millgrove MIL
- North Wentworth BB1
- Sheffield D 4
- Valens C 5
- YMCA AA 3

SCHOOLS

- Alan A. Greenleaf AA 3
- Balaclava B 7
- Beverly Central D 6
- Flamborough Centre C 8
- Greensville GRN
- Guardian Angels C 9
- Guy Brown AA2
- Mary Hopkins AA3
- Millgrove MIL
- Notre Dame CC3
- St. Thomas BB3
- Dr. John Seaton D 4
- Spencer Valley GRN
- Waterdown District H.S. AA3

POINTS OF INTEREST

- African Lion Safari C 4
- Flamboro Downs D 7
- Flamborough Speedway D 7
- Giant's Rib Discovery Centre (Fut.) D 9
- Rockton Airfield D 4
- Royal Astronomical Society B 8
- Westfield Heritage Centre D 5
- Waterdown Shopping Centre BB3
- Royal Botanical Gdns. E 9
- Dundrum Castle E 9
- McMaster University E 8

GOLF COURSES

- Apollo Valley F 4
- Beverly E 6
- Burlington Springs B 9
- Cambridge C 3
- Camisile B 9
- Carlisle B 8
- Century Pines E 6
- Chedoke F 9
- Dundas E 7
- Flamboro Hills F 6
- Hidden Lake C 9
- Indian Wells B 9
- Lowville Heights B 9
- Millcroft B 10
- Oak Gables G 7
- Pineland C 7
- Rock Chapel D 8
- Tyandaga C 10

This map is digitally created based on information obtained from various authoritative sources. Every reasonable care has been taken to ensure that the information is correct at the time of publication. No responsibility can be accepted for any mis-map or damages arising from any inaccuracies. The publishers welcome any advice on inaccuracies, omissions and new developments within the mapped areas. Reproducing or copying of maps or other material from this publication is strictly prohibited.

©2004 DUN-MAP Inc.
50 Ronson Dr., Toronto M9W1B3
www.dunmap.com

Sales & Distribution by:
ProActive Maps
11 Eileen St., Freeton Ontario L0R 1H0
1-877-MAPS-R-US
905-659-4272

